













# CAROLINE COUNTY, MARYLAND


## LAND PRESERVATION & CONSERVATION AREAS

PRESERVATION GOAL: 100,000 ACRES By 2020

TOTAL ACREAGE: 65,980.17 ACRES

### LEGEND:

-  Incorporated Towns
-  Agricultural Preservation Easements (Ag-E) - 28,263.49 ac.
-  Agricultural Preservation Districts (Ag-D) - 20,317.71 ac.
-  State Conservation Land - 6,760.10 ac.
-  County Conservation Land - 325 ac.
-  Other Conservation Areas - 3,576.27 ac.
-  Rural Legacy Easements (RL-E) - 2,830.03 ac.
-  Maryland Environmental Trust (MET) - 1,811.26 ac.
-  Rural Legacy Areas
-  Transferable Development Rights (TDR) Sending Parcels - 2,016.10 ac.
-  Agricultural Preservation Districts to TDR Sending Parcels - 80.21 ac.
-  State Highways
-  County Roads
-  Railroad Lines



0 1.25 2.5 5 Miles

Prepared by the Caroline County  
Department of Planning & Codes Administration  
January 2008

